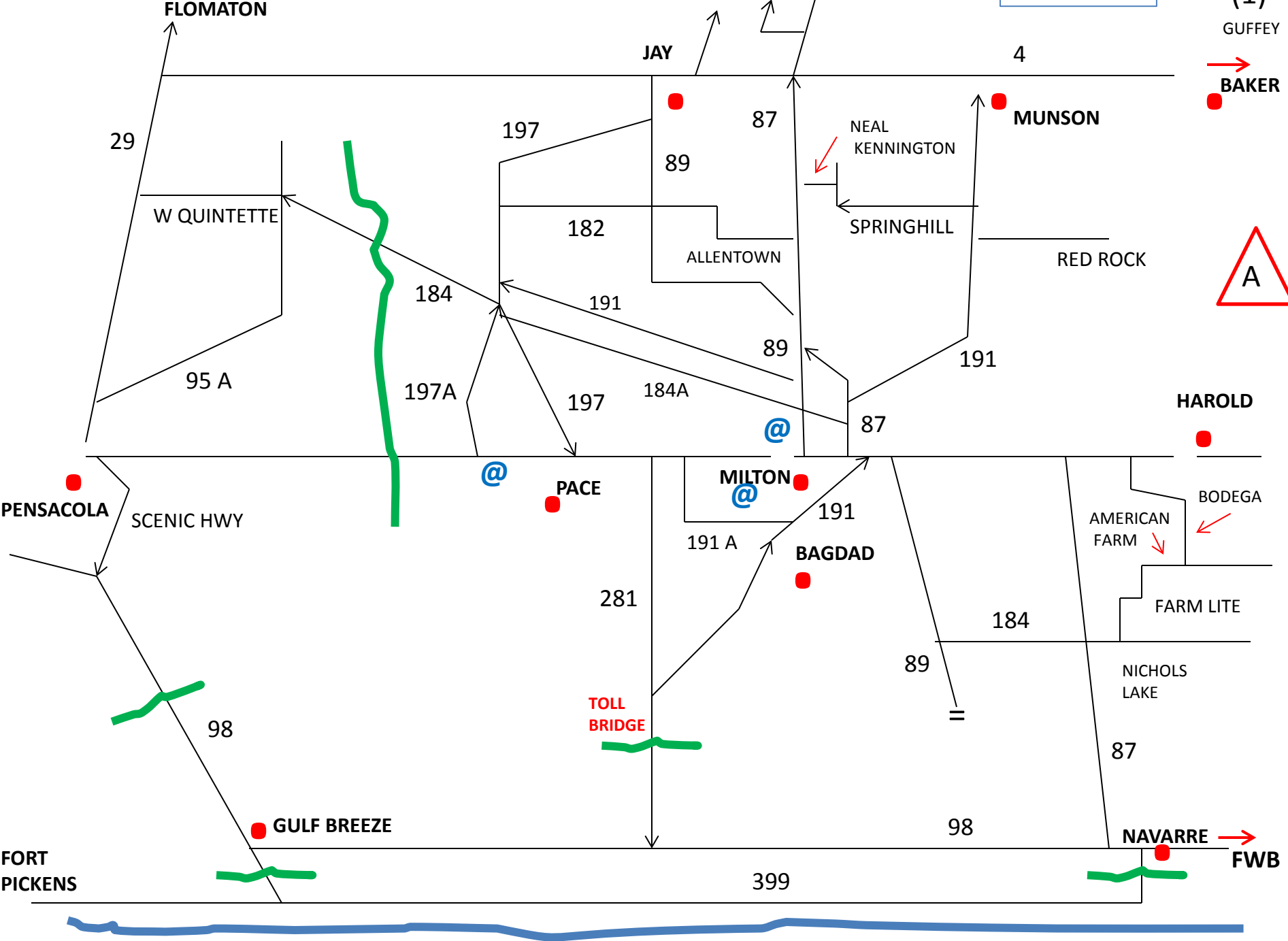


MAP WEST SOUTHWEST # 1

@=restaurant

(1)
GUFFEY

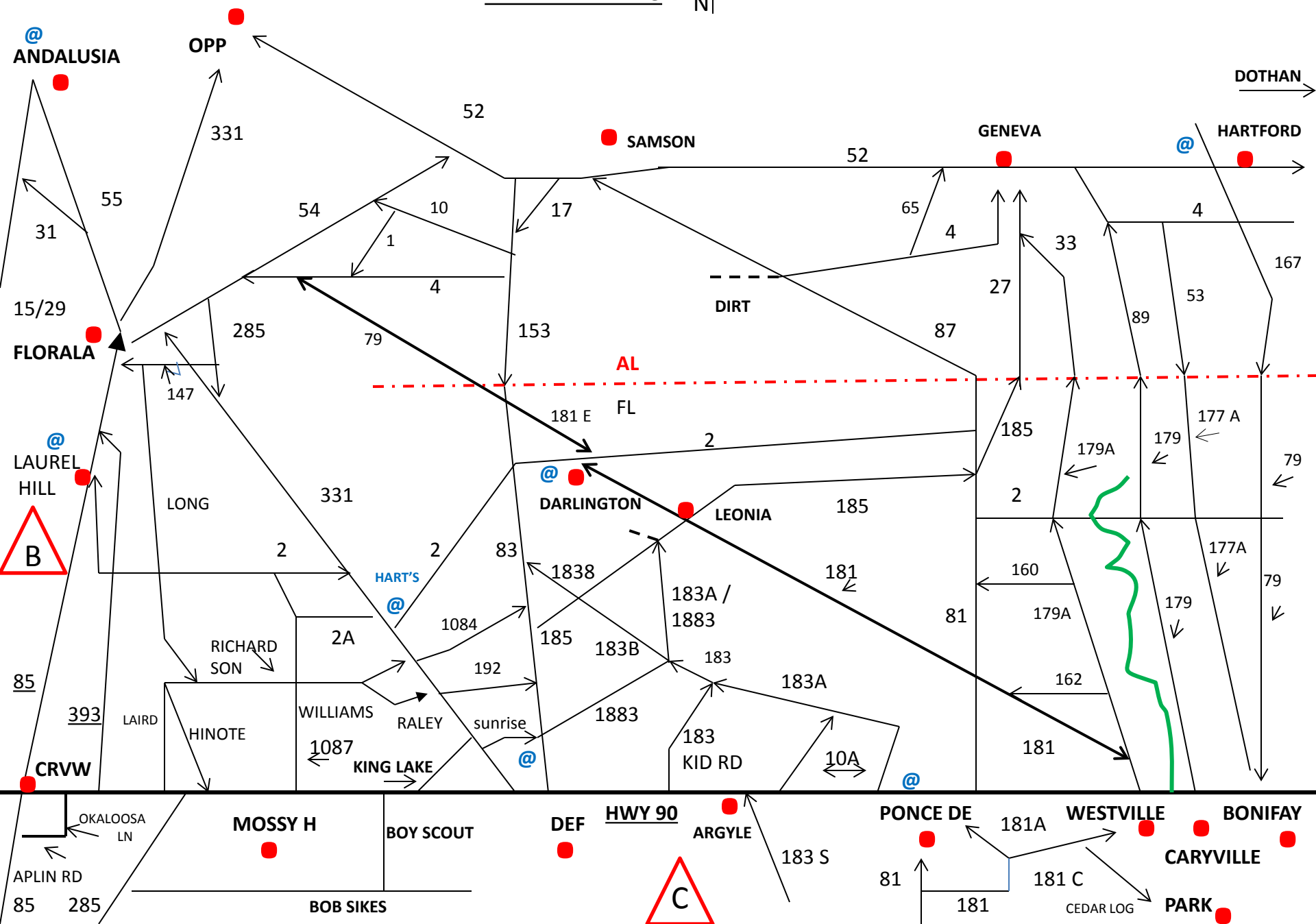
→
BAKER



MAP BIKE NE # 3



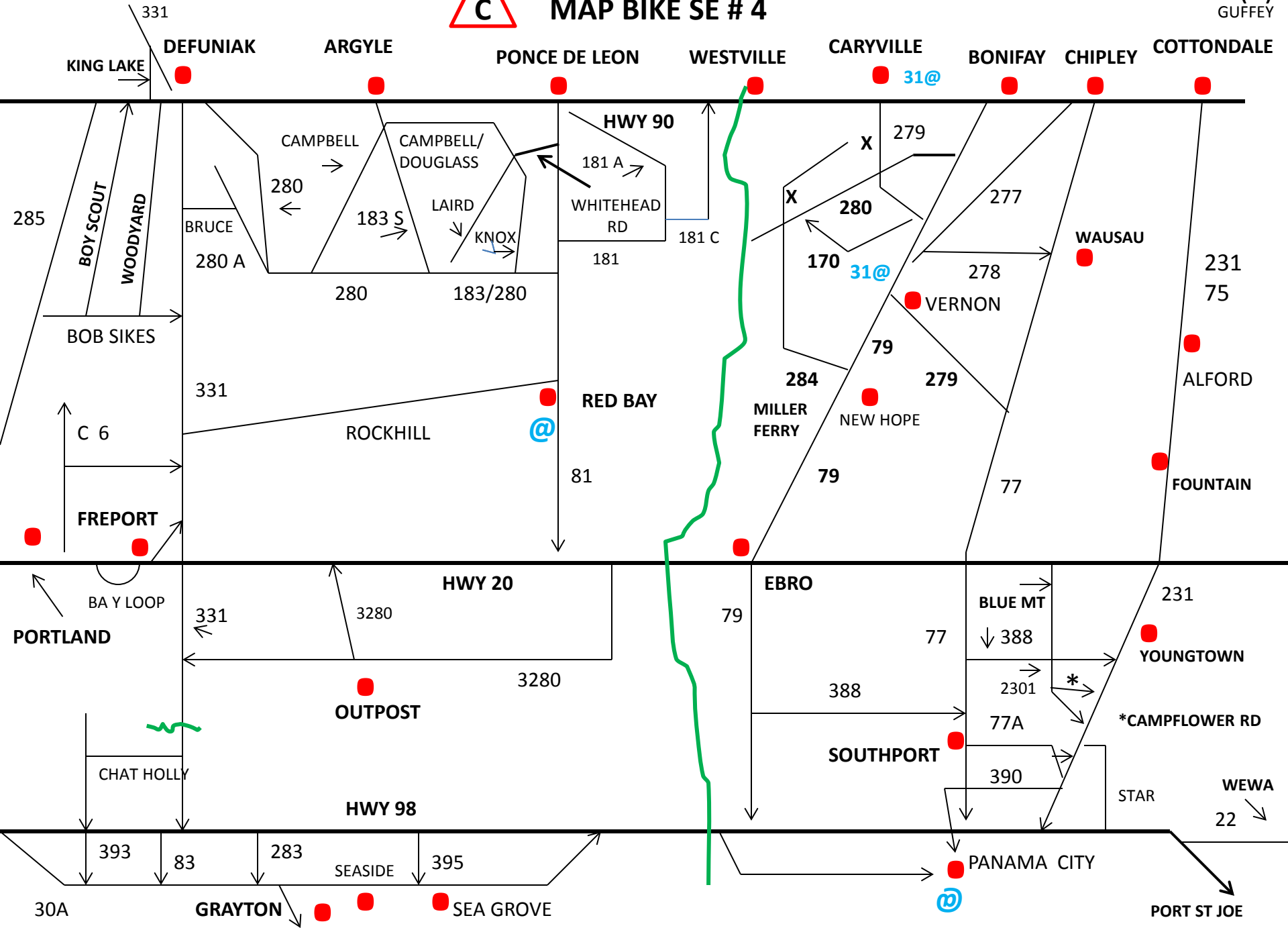
@ = restaurant





MAP BIKE SE # 4

@ = RESTAURANT



DEFUNIAK ARGYLE PONCE DE LEON WESTVILLE CARYVILLE BONIFAY CHIPLEY COTTONDALE

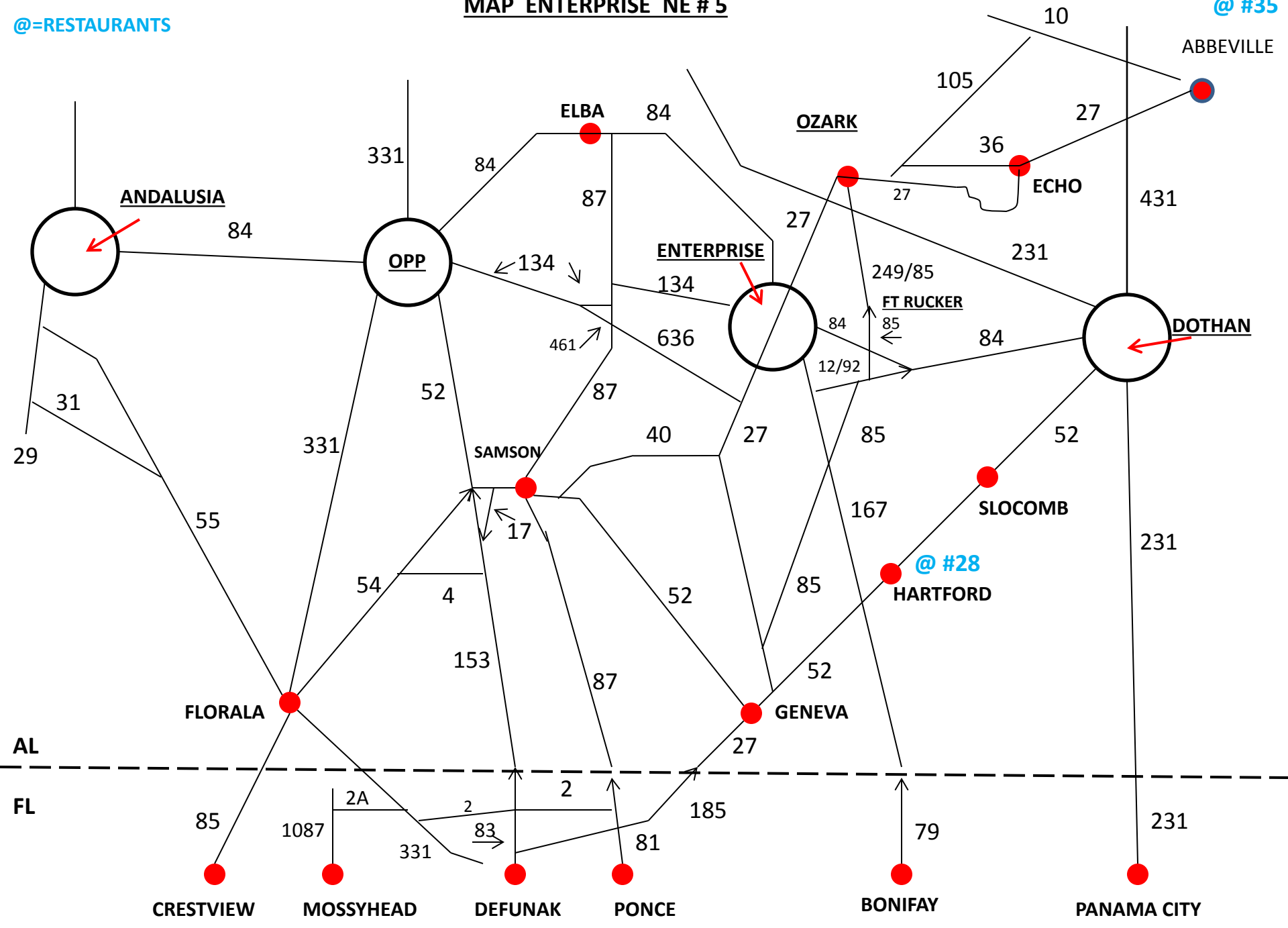
KING LAKE
BOY SCOUT
WOODYARD
285
BRUCE
280 A
BOB SIKES
C 6
FREPORT
331
ROCKHILL
331
CAMPBELL
280
CAMPBELL/DOUGLASS
183 S
LAIRD
KNOX
WHITEHEAD RD
181 A
181
181 C
181
279
X
280
170
31@
277
278
79
279
284
MILLER FERRY
79
77
231
75
ALFORD
FOUNTAIN

PORTLAND
BA Y LOOP
331
3280
3280
OUTPOST
3280
CHAT HOLLY
393
83
283
SEASIDE
395
30A
GRAYTON
SEASIDE
SEA GROVE
EBRO
79
388
SOUTHPORT
77
BLUE MT
388
2301
77A
390
PANAMA CITY
231
YOUNGTOWN
*CAMPFLOWER RD
STAR
WEWA
22

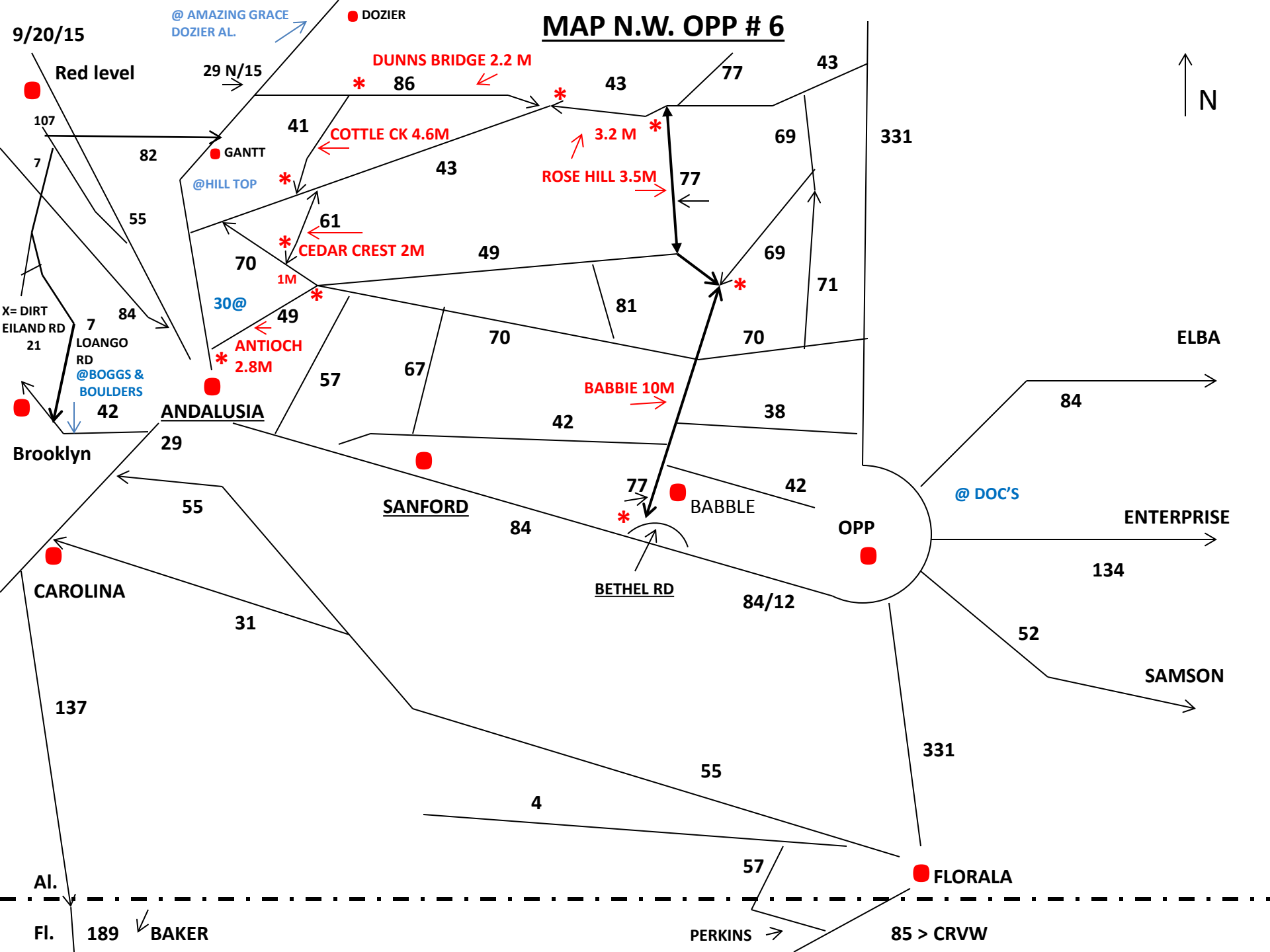
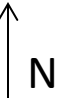
30A GRAYTON SEASIDE SEA GROVE PANAMA CITY PORT ST JOE

MAP ENTERPRISE NE # 5

@=RESTAURANTS



MAP N.W. OPP # 6



9/20/15

@ AMAZING GRACE
DOZIER AL.

Red level

29 N/15

DUNNS BRIDGE 2.2 M

COTTLE CK 4.6M

ROSE HILL 3.5M

CEDAR CREST 2M

ANTIOCH 2.8M

BABBIE 10M

ANDALUSIA

SANFORD

BABBIE

BETHEL RD

OPP

CAROLINA

FLORALA

Brooklyn

ELBA

ENTERPRISE

SAMSON

Al.

Fl. 189 BAKER

PERKINS

85 > CRVW

107

7

82

55

70

84

42

29

55

137

Al.

Fl.

41

86

43

77

43

43

43

49

70

57

67

42

38

42

84

84/12

55

4

57

331

69

77

69

71

70

38

84

134

52

331

189 BAKER

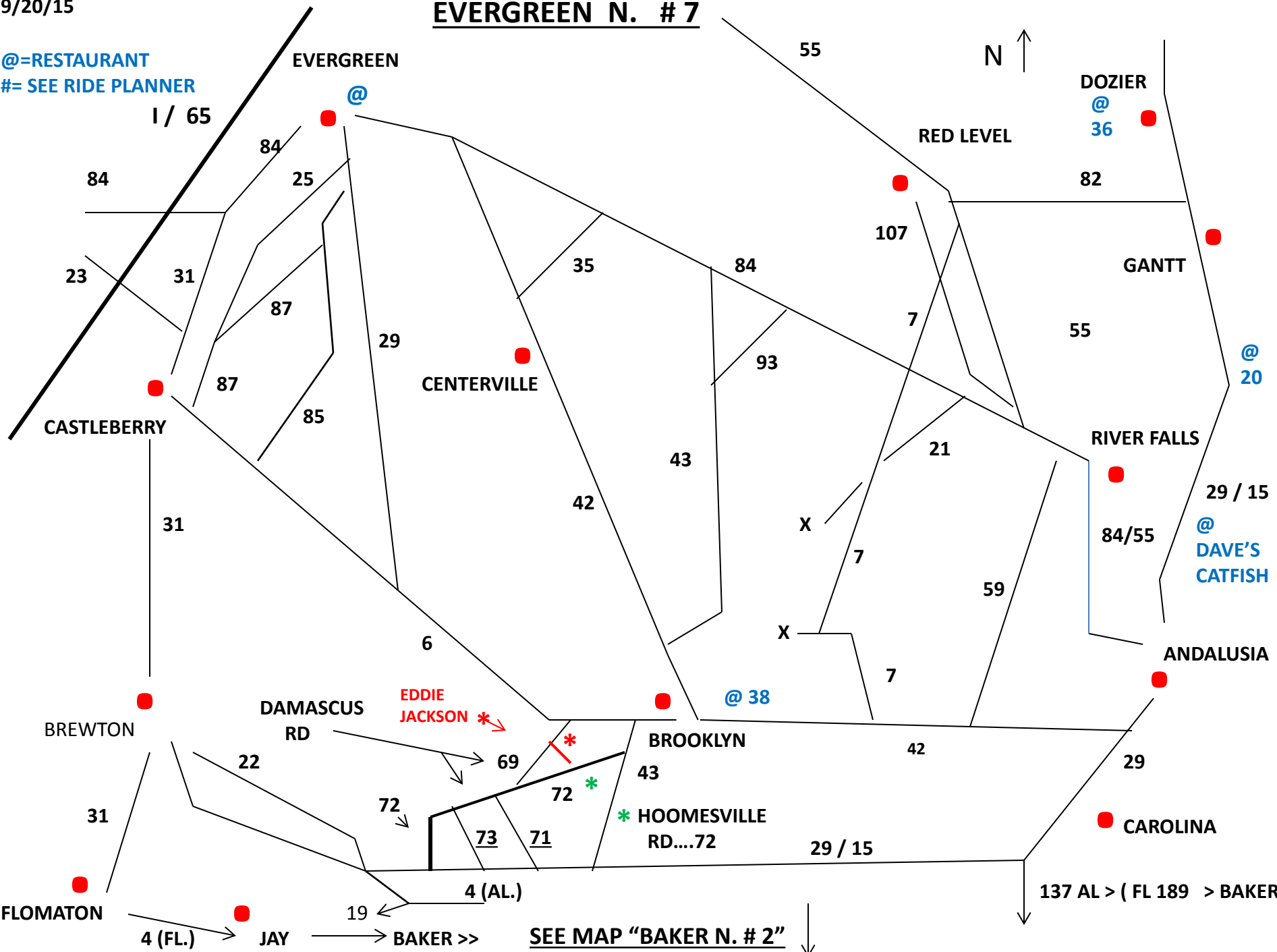
PERKINS

85 > CRVW

9/20/15

EVERGREEN N. # 7

@=RESTAURANT
#= SEE RIDE PLANNER



SEE MAP "BAKER N. # 2"

FOLEY WEST # 8

